

Označení traťového def.úseku

C46000

Česká Lípa hlavní nádraží - Liberec

Stavební délka v km :
kolej A: 61.576

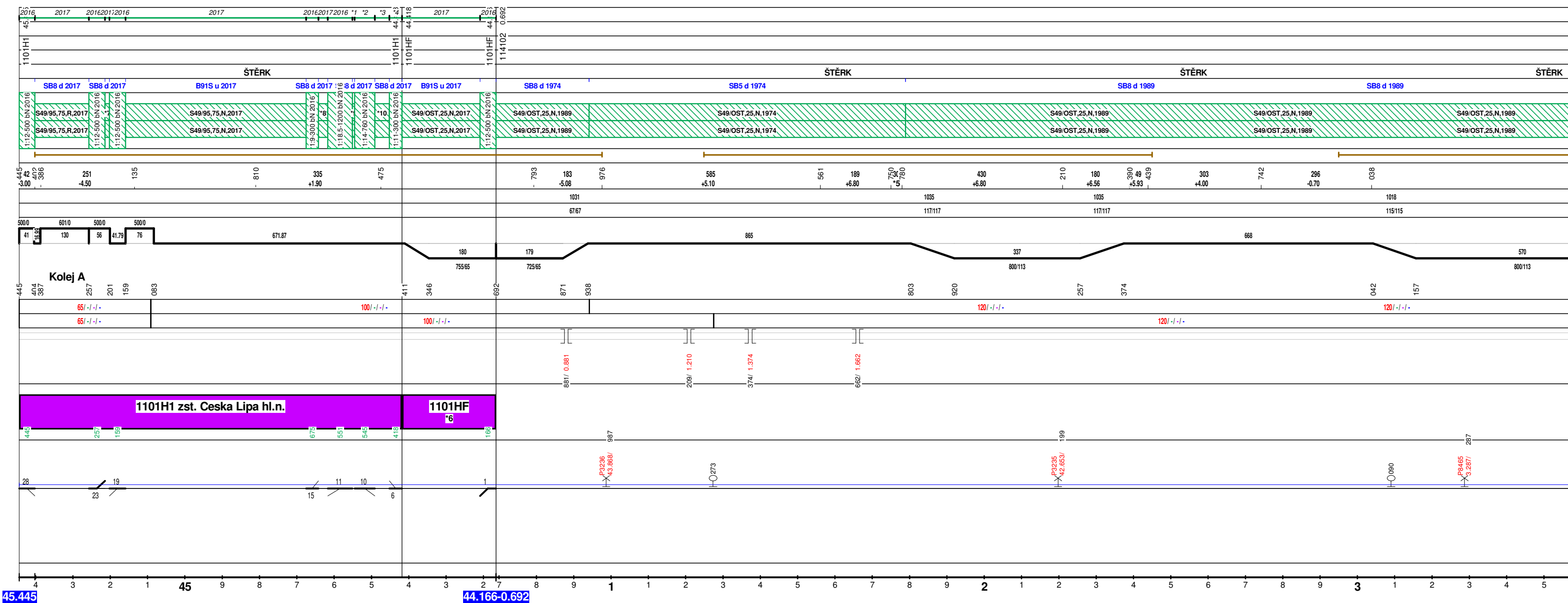
od km	do km	V	V130	V150	Vk
45.445	45.091	65	-	-	-
45.091	0.942	100	-	-	-
0.942	91.885	120	-	-	-
91.885	92.885	110	120	-	-
92.885	93.488	70	75	-	-
93.488	93.824	50	-	-	-
93.824	100.698	60	-	-	-
100.698	101.057	50	-	-	-
101.057	102.638	75	-	-	-
102.638	104.335	85	-	-	-
104.335	104.685	60	-	-	-
104.685	106.240	85	-	-	-
106.240	110.700	75	-	-	-
110.700	112.813	90	-	-	-
112.813	113.910	75	-	-	-
113.910	116.700	60	-	-	-
116.700	119.825	70	75	-	-
119.825	119.932	40	-	-	-
119.932	121.170	60	-	-	-
121.170	125.500	65	-	-	-
125.500	126.045	60	-	-	-
126.045	128.850	70	-	-	-
128.850	129.592	50	-	-	-
129.592	129.740	55	60	-	-
129.740	136.225	65	70	-	-
136.225	136.713	60	-	-	-
136.713	136.977	40	-	-	-
136.977	138.571	70	-	-	-
138.571	138.902	60	-	-	-
138.902	139.413	70	-	-	-
139.413	140.821	60	65	-	-
140.821	141.780	60	-	-	-
141.780	143.116	60	65	-	-
143.116	143.166	50	65	-	-
143.166	160.689	40	-	-	-

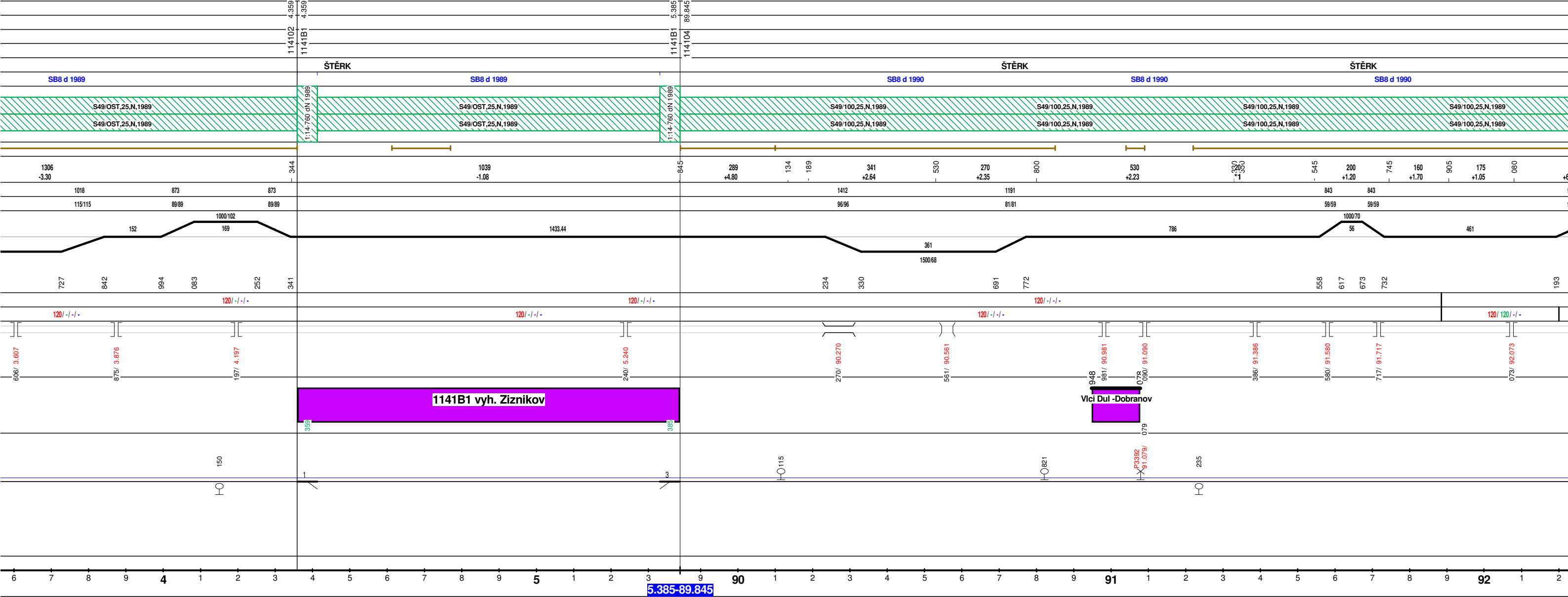
kolej A: od km	do km	tun
45.402	119.877	20.0
119.877	120.595	18.0
120.595	129.087	20.0
129.087	129.590	18.0
129.590	136.259	20.0
136.259	139.045	18.0
139.045	160.689	20.0


označení trati: C46000(C)
 identifikátor supertrasy: B141021 1
 uživatelské označení: Ceska Lipa - Liberec

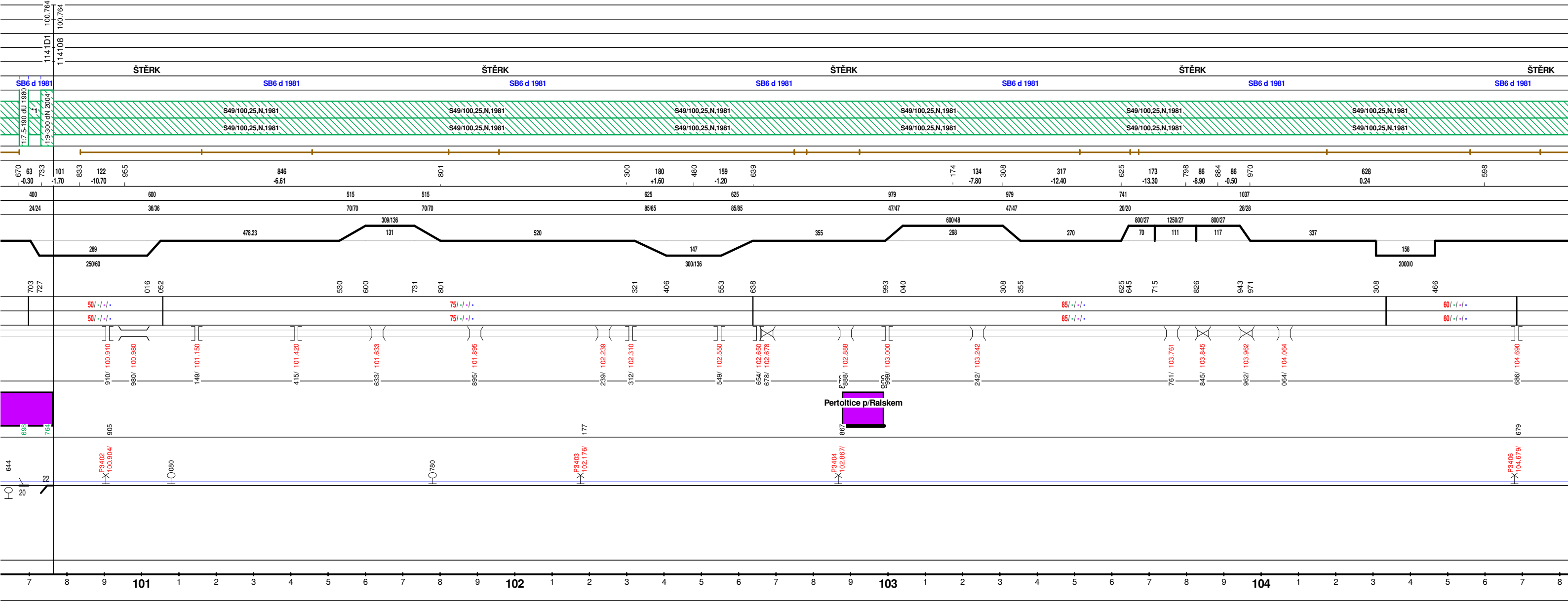
Kolej / pás	Soustava						
	R65	UIC60	S49	T	A	XA	Ostatní
A / L	2.257		57.652	1.666			
A / P	2.257		57.756	1.562			
B / L							
B / P							

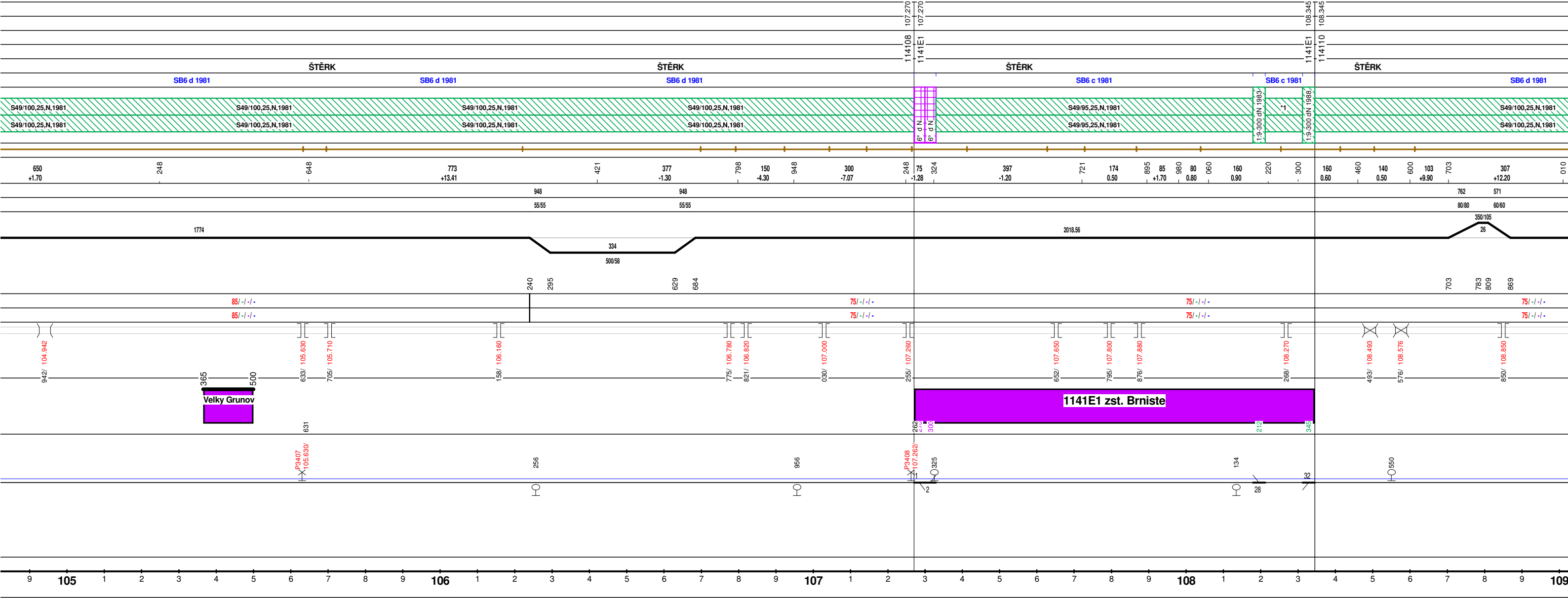
[illegible]

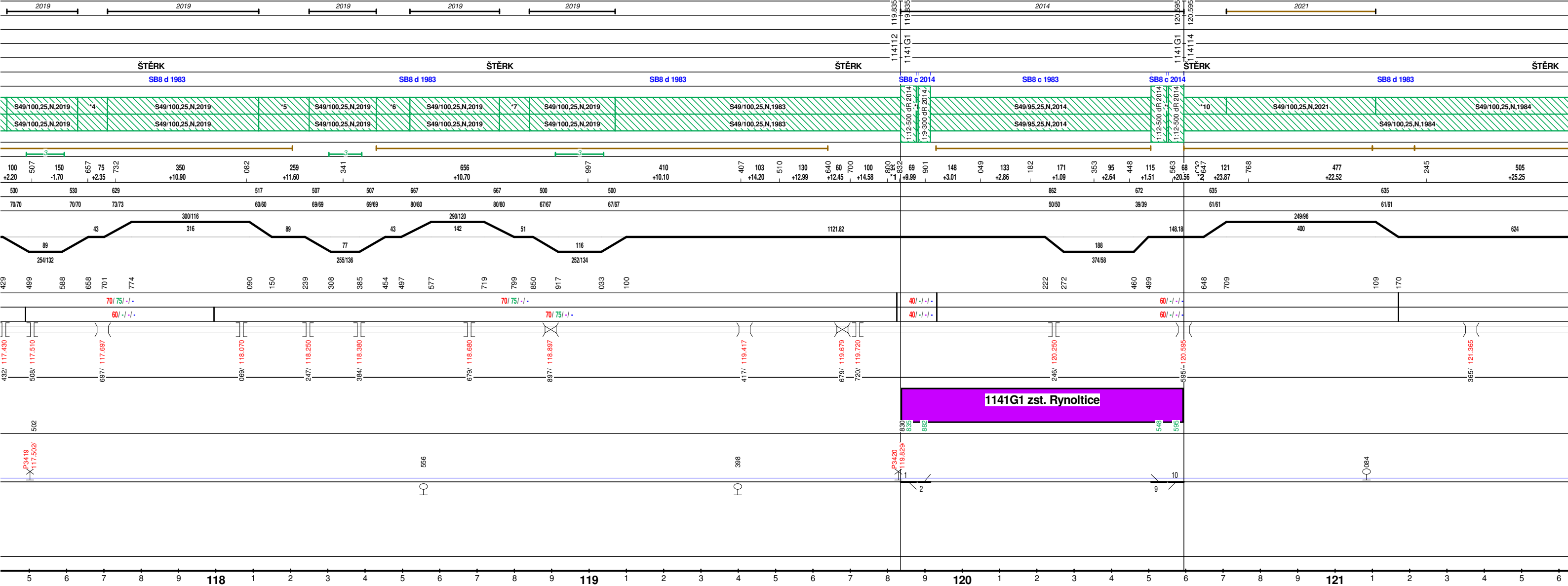


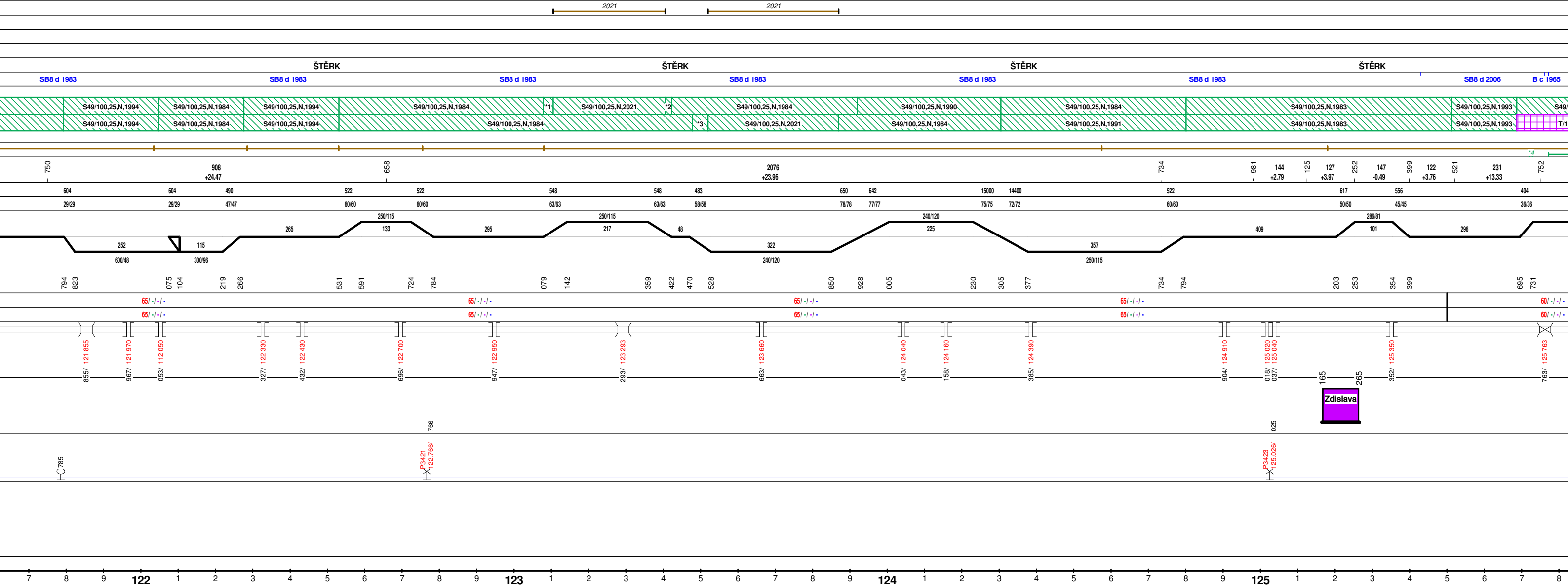


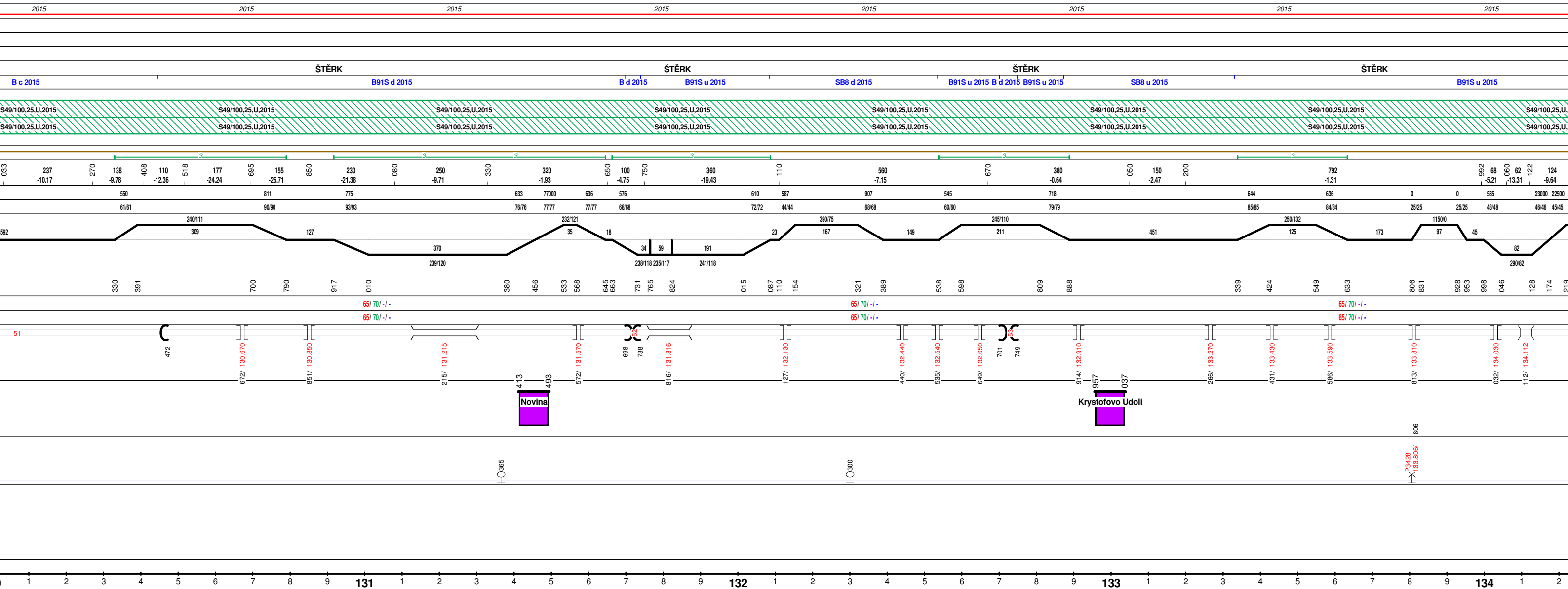


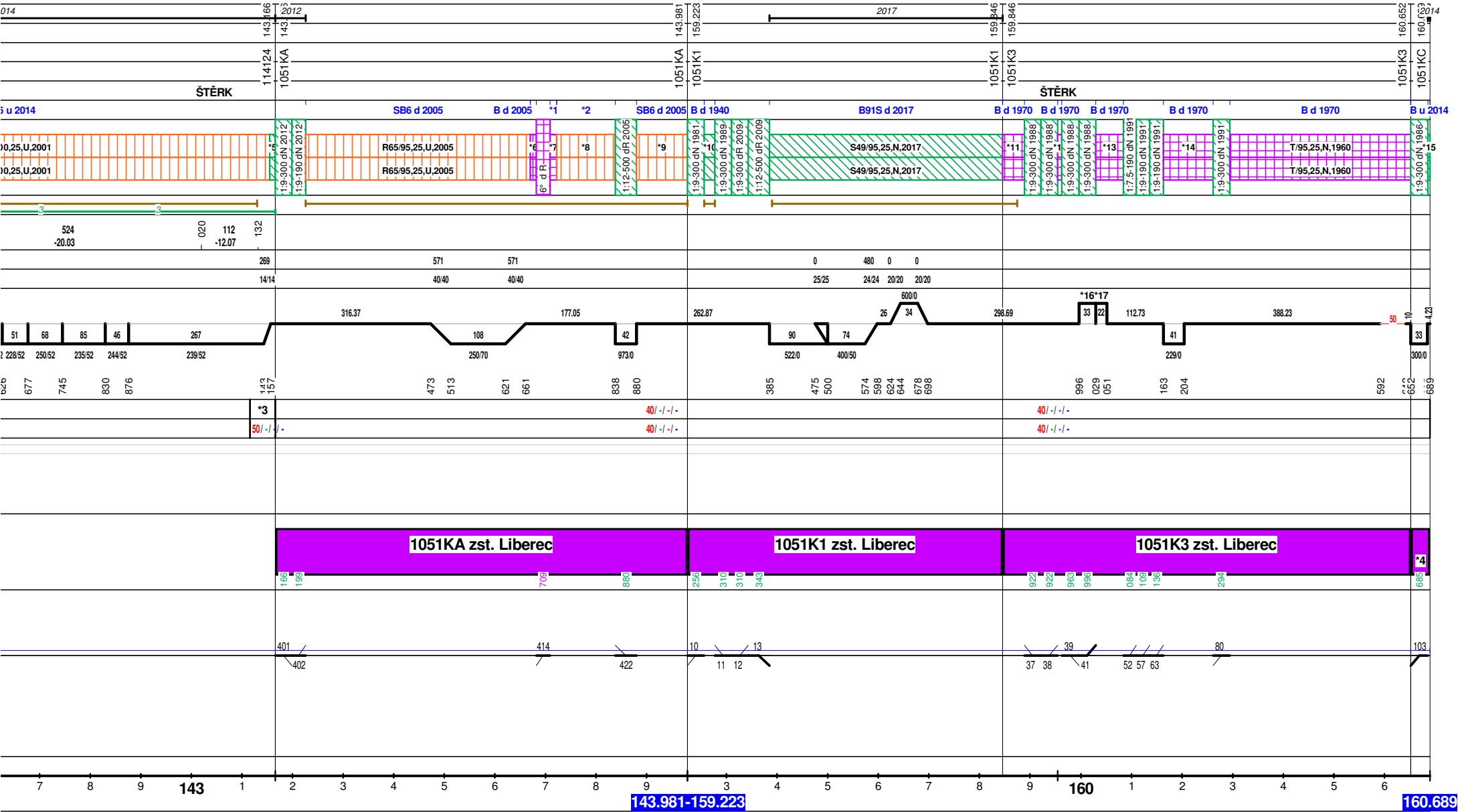












Nezobrazené údaje (*) - kolej A

1/ 1	44.551 - 44.545	M, datum zprůj.:15. 05. 2017, délka:6.00 m
1/ 2	44.545 - 44.491	M, datum zprůj.:01. 11. 2016, délka:54.22 m
1/ 3	44.491 - 44.452	M, datum zprůj.:15. 05. 2017, délka:39.00 m
1/ 4	44.452 - 44.418	M, datum zprůj.:01. 11. 2016, délka:33.61 m
1/ 5	1.750 - 1.780	sklon +7.16
1/ 6	1101HF 1101HF	zst. Ceska Lipa hl.n. (odboc.b
1/ 7	45.214 - 45.202	S49/95,75,R,2017, S49 , L P
1/ 8	44.642 - 44.617	S49/95,75,R,2017, S49 , L P
1/ 9	44.551 - 44.545	S49/95,75,R,2017, S49 , L P
1/ 10	44.491 - 44.452	S49/95,75,N,2017, S49 , L P
2/ 1	91.330 - 91.350	sklon -0.15
3/ 1	93.396 - 93.430	sklon +3.40
5/ 1	100.698 - 100.731	S49/95,25,N,1981, S49 , L P
6/ 1	108.212 - 108.312	S49/95,25,N,1981, S49 , L P
8/ 1	114.139 - 114.237	S49/95,25,N,1983, S49 , L P
9/ 1	119.800 - 119.832	sklon +12.01
9/ 2	120.632 - 120.647	sklon +19.53
9/ 3	120.632 - 120.647	délka 15
9/ 4	117.630 - 117.710	S49/100,25,N,1983, S49 , L P
9/ 5	118.115 - 118.250	S49/100,25,N,1983, S49 , L P
9/ 6	118.430 - 118.520	S49/100,25,N,1983, S49 , L P
9/ 7	118.760 - 118.840	S49/100,25,N,1983, S49 , L P
9/ 8	119.877 - 119.882	S49/95,25,N,2014, S49 , L P
9/ 9	120.548 - 120.553	S49/95,25,N,2014, S49 , L P
9/ 10	120.595 - 120.709	S49/100,25,N,1984, S49 , L
10/ 1	123.079 - 123.105	S49/100,25,N,1991, S49 , L
10/ 2	123.405 - 123.422	S49/100,25,N,1991, S49 , L
10/ 3	123.478 - 123.520	S49/100,25,N,1990, S49 , P
10/ 4	125.722 - 125.729	četnost:3, délka:7.00,
11/ 1	129.512 - 129.521	sklon +5.67
11/ 2	128.153 - 128.278	S49/100,25,N,2014, S49 , L
11/ 3	128.975 - 129.013	T/100,25,N,1965, T , L P
11/ 4	129.512 - 129.547	S49/75,25,N,2014, S49 , L P
14/ 1	140.864 - 140.865	O, datum zprůj.:30. 05. 2014, délka:1.00 m
14/ 2	140.865 - 140.892	R, datum zprůj.:23. 05. 2014, délka:27.14 m
14/ 3	141.550 - 141.566	sklon +4.48

14/ 4	141.550 - 141.566	délka 16
14/ 5	1141K1 1141K1	nz. Ostasov
14/ 6	138.907 - 138.915	S49/100,25,U,2012, S49 , L P
14/ 7	138.915 - 139.015	S49/100,25,N,1980, S49 , L P
14/ 8	139.463 - 139.553	S49/100,25,U,2012, S49 , L P
14/ 9	139.553 - 139.617	S49/100,25,N,1980, S49 , L P
14/ 10	139.617 - 139.636	S49/100,25,U,2012, S49 , L P
14/ 11	139.636 - 139.655	S49/100,25,N,1980, S49 , L P
14/ 12	140.097 - 140.215	S49/100,25,U,2012, S49 , L P
14/ 13	140.215 - 140.272	S49/100,25,N,1980, S49 , L P
14/ 14	140.272 - 140.411	S49/100,25,U,2012, S49 , L P
14/ 15	140.411 - 140.485	S49/100,25,N,1980, S49 , L P
14/ 16	140.485 - 140.597	S49/100,25,U,2012, S49 , L P
14/ 17	140.597 - 140.711	S49/100,25,N,1980, S49 , L P
14/ 18	140.711 - 140.785	S49/100,25,U,2012, S49 , L P
14/ 19	140.785 - 140.837	S49/100,25,N,1980, S49 , L P
14/ 20	140.864 - 140.865	S49/95,25,U,2014, S49 , L P
14/ 21	141.399 - 141.522	S49/95,25,U,2014, S49 , L P
14/ 22	141.547 - 141.559	S49/100,25,U,2001, S49 , L P
15/ 1	143.709 - 143.722	B d 2005, zprůj:20. 07. 2005, délka:13.00,
15/ 2	143.722 - 143.838	SB6 d 2005, zprůj:20. 07. 2005, délka:116.00,
15/ 3	143.116 - 143.166	50/65/-/-, délka:50.000
15/ 4	1051KC 1051KC	zst. Liberec
15/ 5	143.155 - 143.166	S49/100,25,U,2001, S49 , L P
15/ 6	143.670 - 143.682	T/95,25,U,2005, T , L P
15/ 7	143.709 - 143.722	T/95,25,U,2005, T , L P
15/ 8	143.722 - 143.838	R65/95,25,U,2005, R65 , L P
15/ 9	143.880 - 143.981	R65/95,25,U,2005, R65 , L P
15/ 10	159.256 - 159.277	S49/85,25,N,1920, S49 , L P
15/ 11	159.846 - 159.889	T/95,25,N,1960, T , L P
15/ 12	159.955 - 159.963	T/95,25,N,1960, T , L P
15/ 13	160.029 - 160.084	T/95,25,N,1960, T , L P
15/ 14	160.163 - 160.261	T/95,25,N,1960, T , L P
15/ 15	160.685 - 160.689	S49/95,25,N,2014, S49 , L P
15/ 16	159.996 - 160.029	, poloměr/převýšení 300/0
15/ 17	160.029 - 160.051	, poloměr/převýšení 322/0

Nezobrazené údaje (*) - kolej B